

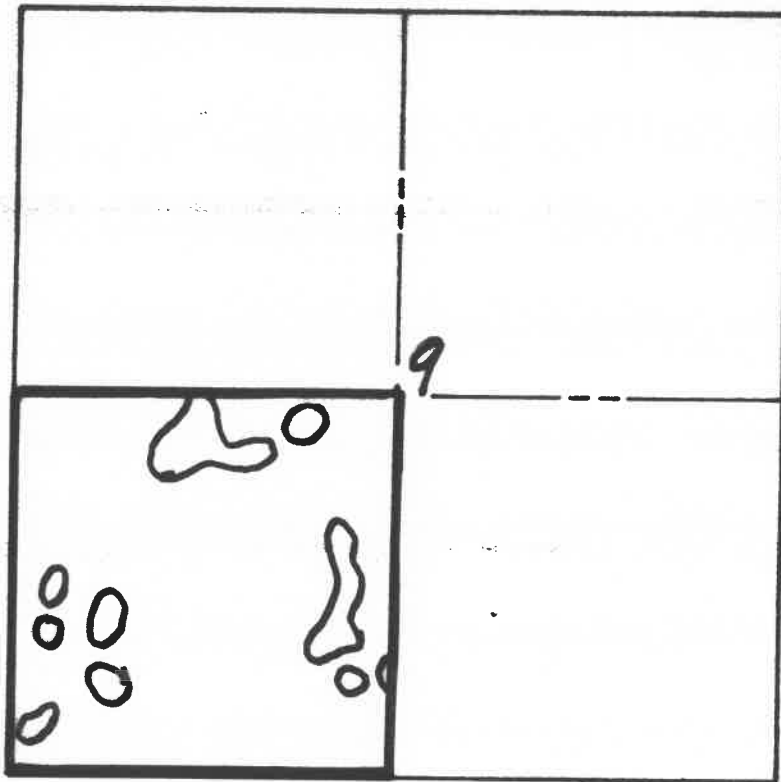
UNITED STATES DEPARTMENT OF THE INTERIOR
U.S. FISH AND WILDLIFE SERVICE
EXHIBIT "A"

Map 1 of 2

TRACT 264X

WATERFOWL PRODUCTION AREA BROWN COUNTY, STATE OF SOUTH DAKOTA
EASEMENT AUTHORIZED BY MIGRATORY BIRD HUNTING STAMP ACT OF MARCH 16, 1934, AS AMENDED.
T. 121 N., R. 64 W., 5th PRINCIPAL MERIDIAN

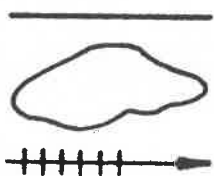
Sec. 9, SW $\frac{1}{4}$.



Scale: 4 Inches = 1 Mile

This map delineates wetlands referred to in the easement conveyance dated 6/9/87 which the parties of the first part agree to maintain as a waterfowl production area. The lands covered by this conveyance include any enlargement of the delineated wetland areas resulting from normal or abnormal increased water.

LEGEND



Boundary of Easement Description

Wetlands covered by provisions of the easement

Nonfunctional drainage facilities which the landowner agrees NOT to repair or clean out

X J. J. Turner
Landowner Signature

Prepared by: Roger J. Turnquist

Date: May 26, 1987

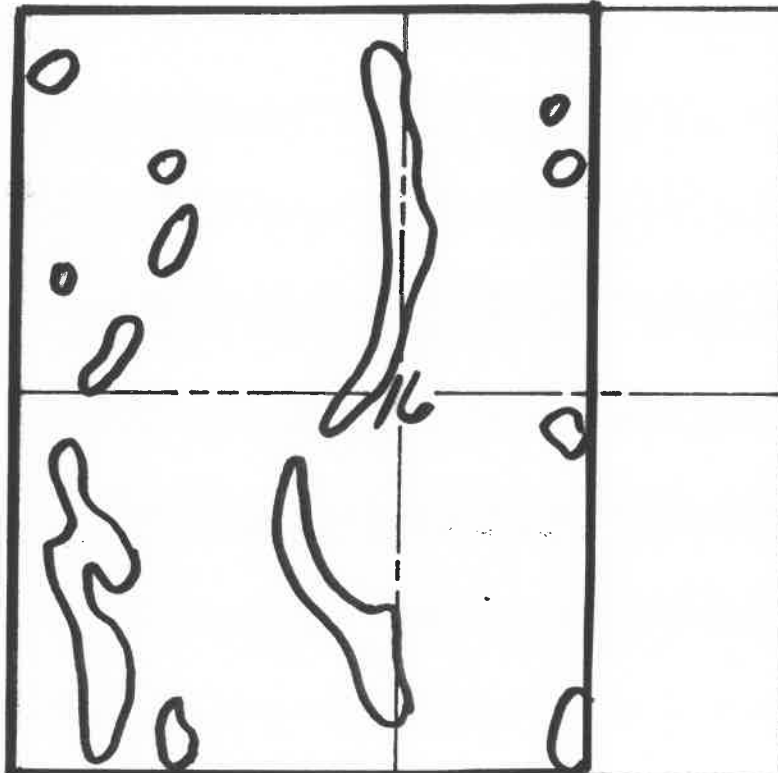
UNITED STATES DEPARTMENT OF THE INTERIOR
U.S. FISH AND WILDLIFE SERVICE
EXHIBIT "A"

Map 2 of 2

TRACT 264X

WATERFOWL PRODUCTION AREA BROWN COUNTY, STATE OF SOUTH DAKOTA
EASEMENT AUTHORIZED BY MIGRATORY BIRD HUNTING STAMP ACT OF MARCH 16, 1934, AS AMENDED.
T. 121 N., R. 64 W., 5th PRINCIPAL MERIDIAN


Sec. 16, $W\frac{1}{2}E\frac{1}{2}$, $W\frac{1}{2}$.



Scale: 4 Inches = 1 Mile

This map delineates wetlands referred to in the easement conveyance dated 6/9/87 which the parties of the first part agree to maintain as a waterfowl production area. The lands covered by this conveyance include any enlargement of the delineated wetland areas resulting from normal or abnormal increased water.

LEGEND



Boundary of Easement Description

Wetlands covered by provisions of the easement

Nonfunctional drainage facilities which the landowner agrees NOT to repair or clean out

X

Landowner Signature

Prepared by: Roger J. Turnquist Date: May 26, 1987

**For any FWS Questions,
Please call Sydney at
701-403-7628**